

RESOLUTION NO. 2941

Resolution authorizing the Mayor to sign a Washington State Department of Transportation (WSDOT) Local Agency Federal Aid Project Prospectus, to Obligate Construction Funding for the Valleyview Avenue/South Third Street/Southern Avenue Road Improvements Project


WHEREAS, The City of Selah wishes to reconstruct Valleyview Avenue/South Third Street/Southern Avenue Road; and


WHEREAS, the Local Agency Federal Aid Project Prospectus authorizes WSDOT to aid the City of Selah with the Valleyview Avenue/South Third Street/Southern Avenue Road Improvements project;

NOW THEREFORE, BE IT RESOLVED BY THE CITY COUNCIL OF THE CITY OF SELAH, WASHINGTON, that the Mayor be authorized to sign the Local Agency Federal Aid Project Prospectus, to obligate construction funding for the Valleyview Avenue/South Third Street/Southern Avenue Improvements project.


PASSED AND ADOPTED BY THE CITY COUNCIL OF THE CITY OF SELAH, WASHINGTON, this 23rd day of August 2022.

ATTEST:

  
Dale Novobielski, Clerk Treasurer

  
Sherry Raymond, Mayor

APPROVED AS TO FORM:

  
Rob Case, City Attorney



**Local Agency Federal Aid  
Project Prospectus**

Prefix	Route	( )	Date	8/17/2022	
Federal Aid Project Number	STPUS-HIPUS	4709	001	DUNS Number	606701477
Local Agency Project Number	13125	( WSDOT Use Only )		Federal Employer Tax ID Number	91-6001501

Agency City of Selah	CA Agency <input type="checkbox"/> Yes <input checked="" type="checkbox"/> No	Federal Program Title <input checked="" type="checkbox"/> 20.205 <input type="checkbox"/> Other			
Project Title Valleyview Ave/S. Third St./Southern Ave/S. 1st	Start Latitude N 46.648667 End Latitude N 46.643111	Start Longitude W 120.5305 End Longitude W 120.5305			
Project Termini From-To Valleyview(1st to 3rd) Southern Ave to 1st	Nearest City Name Selah	Project Zip Code (+4) 98942-1303			
Begin Mile Post	End Mile Post	Length of Project 0.65	Award Type <input checked="" type="checkbox"/> Local <input type="checkbox"/> Local Forces <input type="checkbox"/> State <input type="checkbox"/> Railroad		
Route ID	Begin Mile Point	End Mile Point	City Number 1155	County Number 39	County Name Yakima
WSDOT Region South Central Region	Legislative District(s) 15	Congressional District(s) 4	Urban Area Number 5		

Phase	Total Estimated Cost (Nearest Hundred Dollar)	Local Agency Funding (Nearest Hundred Dollar)	Federal Funds (Nearest Hundred Dollar)	Phase Start Date	
				Month	Year
P.E.	\$256,300	\$34,600	\$221,700	9	2013
R/W	\$200,700	\$27,100	\$173,600	5	2021
Const.	\$2,496,700	\$254,000	\$2,242,700	10	2022
<b>Total</b>	<b>\$2,953,700</b>	<b>\$315,700</b>	<b>\$2,638,000</b>		

**Description of Existing Facility (Existing Design and Present Condition)**

Roadway Width: 22  
Number of Lanes: 2

South Third Street provides access to Wixson Park, Selah Pool, and Lince Elementary School. The existing roadway is approx. 22' wide without curb, gutter, and sidewalk.

**Description of Proposed Work**

Description of Proposed Work (Attach additional sheet(s) if necessary)

Reconstruct and widen existing two lanes. Construct sidewalks, curb and gutter, and storm drainage.

Local Agency Contact Person Rocky Wallace	Title Public Works Director	Phone 509-698-7365
Mailing Address 222 S. Rushmore Road	City Selah	State WA
		Zip Code 98942

Project Prospectus	By _____ <i>Sherry Raymond</i> Approving Authority
	Title Engineering Services Manager
	Date 8/24/22

Agency City of Selah	Project Title Valleyview Ave/S. Third St./Southern Ave/S	Date 8/17/2022
-------------------------	---	-------------------

<b>Type of Proposed Work</b>			
Project Type (Check all that Apply)		Roadway Width	Number of Lanes
<input type="checkbox"/> New Construction	<input type="checkbox"/> Path / Trail	<input type="checkbox"/> 3-R	30
<input checked="" type="checkbox"/> Reconstruction	<input type="checkbox"/> Pedestrian / Facilities	<input type="checkbox"/> 2-R	2
<input type="checkbox"/> Railroad	<input type="checkbox"/> Parking	<input type="checkbox"/> Other	
<input type="checkbox"/> Bridge			

<b>Geometric Design Data</b>			
<b>Description</b>	<b>Through Route</b>		<b>Crossroad</b>
<b>Federal Functional Classification</b>	<input checked="" type="checkbox"/> Urban	<input type="checkbox"/> Principal Arterial	<input type="checkbox"/> Principal Arterial
	<input type="checkbox"/> Rural	<input type="checkbox"/> Minor Arterial	<input type="checkbox"/> Minor Arterial
	<input type="checkbox"/> NHS	<input checked="" type="checkbox"/> Collector	<input checked="" type="checkbox"/> Collector
		<input type="checkbox"/> Major Collector	<input type="checkbox"/> Major Collector
		<input type="checkbox"/> Minor Collector	<input type="checkbox"/> Minor Collector
	<input type="checkbox"/> Local Access	<input type="checkbox"/> Local Access	
Terrain	<input checked="" type="checkbox"/> Flat	<input type="checkbox"/> Roll	<input type="checkbox"/> Mountain
Posted Speed			
Design Speed	35		25
Existing ADT			
Design Year ADT			
Design Year			
Design Hourly Volume (DHV)			

<b>Performance of Work</b>			
Preliminary Engineering Will Be Performed By Consultant	Others	Agency	
	100 %	0 %	
Construction Will Be Performed By Contractor	Contract	Agency	
	100 %	0 %	

<b>Environmental Classification</b>	
<input type="checkbox"/> Class I - Environmental Impact Statement (EIS)	<input checked="" type="checkbox"/> Class II - Categorically Excluded (CE)
<input type="checkbox"/> Project Involves NEPA/SEPA Section 404 Interagency Agreement	<input checked="" type="checkbox"/> Projects Requiring Documentation (Documented CE)
<input type="checkbox"/> Class III - Environmental Assessment (EA)	
<input type="checkbox"/> Project Involves NEPA/SEPA Section 404 Interagency Agreements	

Environmental Considerations
NEPA CE has been completed.

Agency City of Selah	Project Title Valleyview Ave/S. Third St./Southern Ave/S	Date 8/17/2022
-------------------------	---	-------------------

<b>Right of Way</b>		
<input type="checkbox"/> No Right of Way Needed * All construction required by the contract can be accomplished within the exiting right of way.	<input checked="" type="checkbox"/> Right of Way Needed	<input type="checkbox"/> Relocation Required
	<input checked="" type="checkbox"/> No Relocation	

<b>Utilities</b>	<b>Railroad</b>
<input type="checkbox"/> No utility work required	<input checked="" type="checkbox"/> No railroad work required
<input type="checkbox"/> All utility work will be completed prior to the start of the construction contract	<input type="checkbox"/> All railroad work will be completed prior to the start of the construction contract
<input checked="" type="checkbox"/> All utility work will be completed in coordination with the construction contract	<input type="checkbox"/> All the railroad work will be completed in coordination with the construction contract

Description of Utility Relocation or Adjustments and Existing Major Structures Involved in the Project

Utilities in conflict with new improvements will be relocated by the serving utility as necessary. Water valves and manhole lids will be adjusted to grade by the project contractor. The project will include replacement of the existing sewer system in the project area.

FAA Involvement

Is any airport located within 3.2 kilometers (2 miles) of the proposed project?  Yes  No

Remarks

This project has been reviewed by the legislative body of the administration agency or agencies, or it's designee, and is not inconsistent with the agency's comprehensive plan for community development.

Date 8/24/2022 Agency City of Selah  
 By Sherry Raymond  
 Mayor/Chairperson